


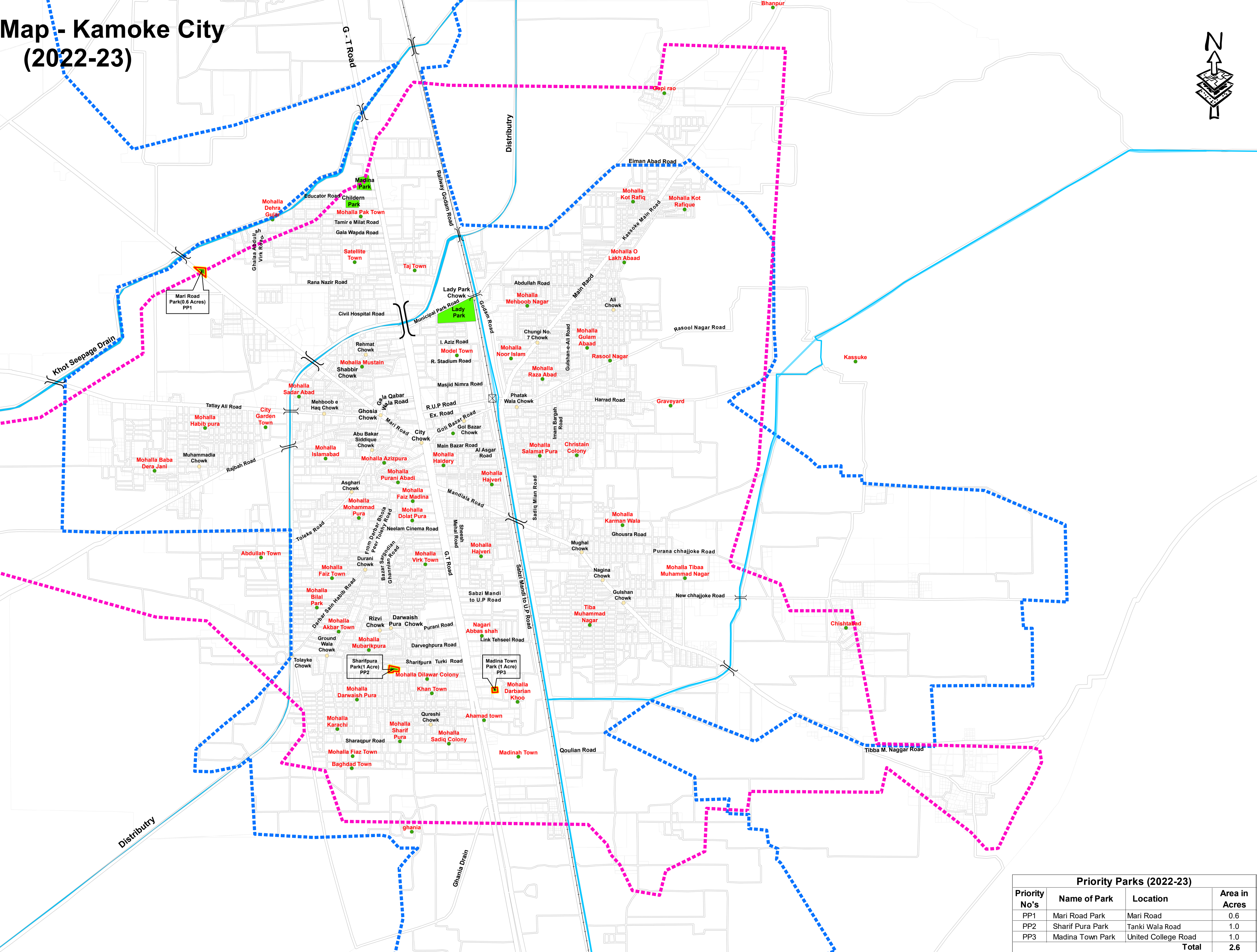
# Parks Map- Kamoke City (2022-23)



Upper Chenab Canal

**Existing Facilities**

- Chowks
- Mohallas
- Bridges
- Railway Crossing
- Railway Line
- Nullah/ Drain
- Canal
- Priority Parks
- Existing Parks
- Road Boundary
- Parcel Boundary
- MC Boundary Under PLGA 2013
- MC Boundary Under PLGA 2019



Priority Parks (2022-23)			
Priority No's	Name of Park	Location	Area in Acres
PP1	Mari Road Park	Mari Road	0.6
PP2	Sharif Pura Park	Tanki Wala Road	1.0
PP3	Madina Town Park	United College Road	1.0
<b>Total</b>			<b>2.6</b>

PUNJAB MUNICIPAL DEVELOPEMENT FUND COMPANY



**PROJECT:**

PUNJAB CITIES PROGRAM (PCP)

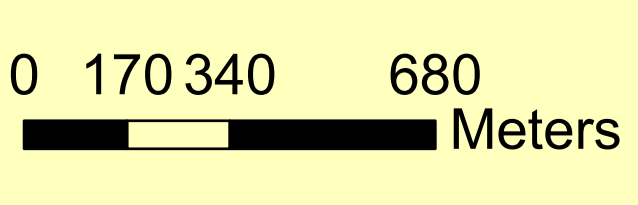
**Map Code**

0412060223  
Map Version 1.4

**DISCLAIMER:**

INFORMATION PROVIDED BY MC, PHED & OTHER SOURCES.

**Scale:** 1:12,500



**Date**

February 2023